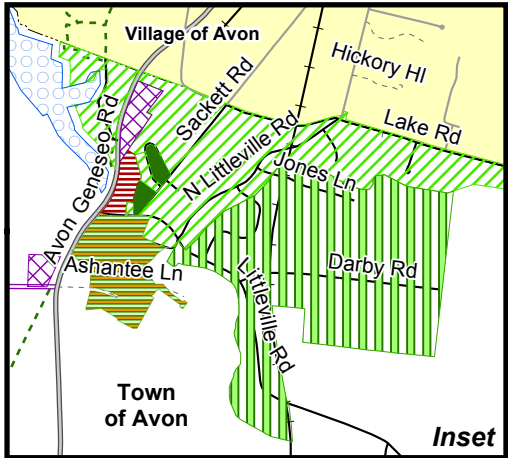
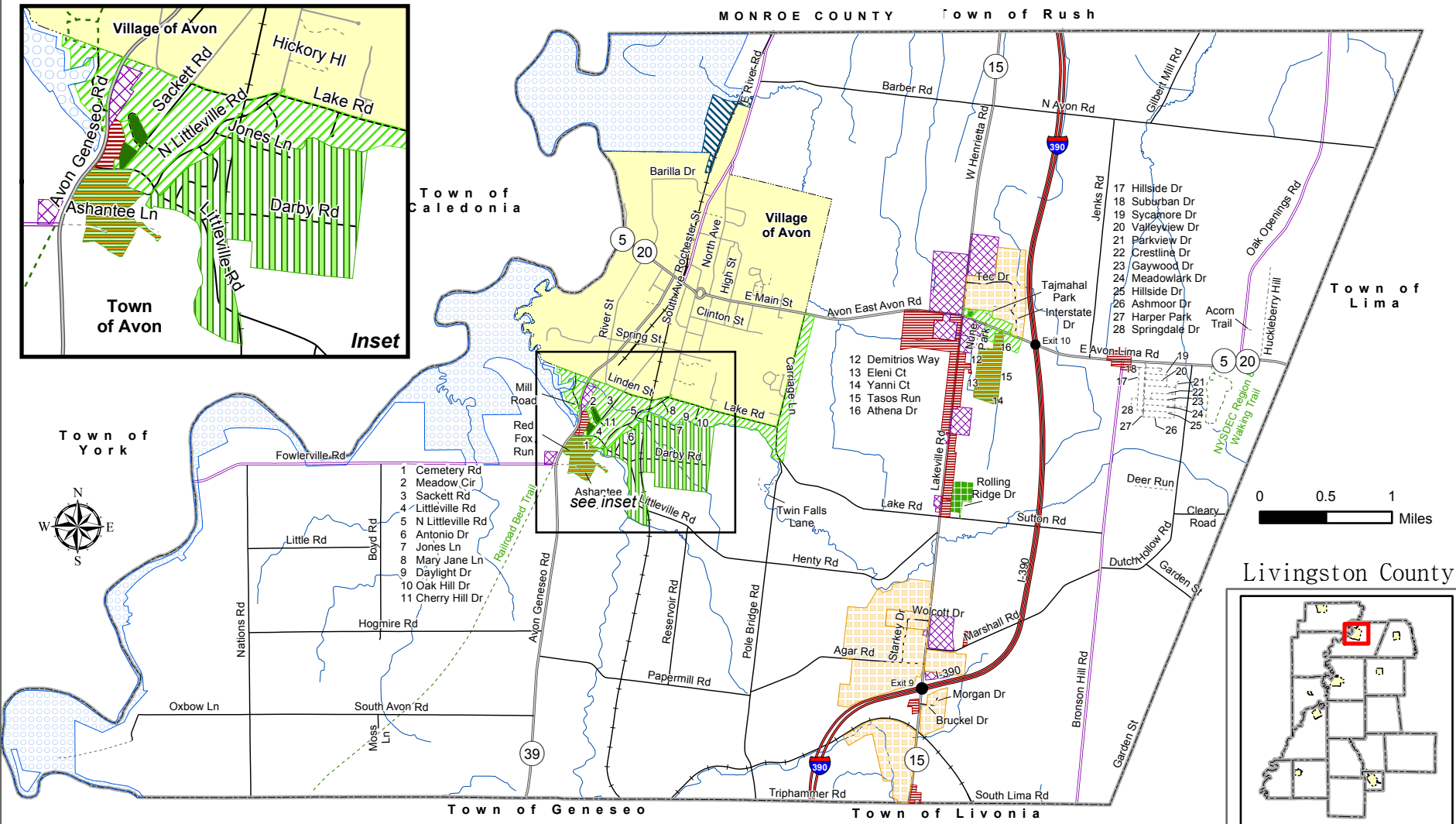


Town of Avon

OFFICIAL ZONING

Adopted by the Avon
Town Board on June 28, 2018



Town of Caledonia

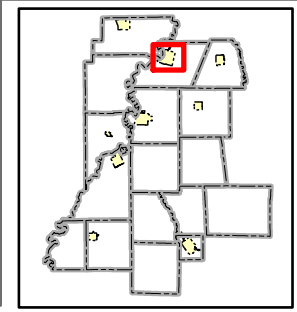
Town of York



- 1 Cemetery Rd
- 2 Meadow Cir
- 3 Sackett Rd
- 4 Littleville Rd
- 5 N Littleville Rd
- 6 Antonio Dr
- 7 Jones Ln
- 8 Mary Jane Ln
- 9 Daylight Dr
- 10 Oak Hill Dr
- 11 Cherry Hill Dr

Agricultural (A)	General Business (B-1)	Railroad	Town Road	Town Boundary
One -Family Residential (R-1)	Light Industrial (L-I)	Expressway	Village Road	Village Boundary
One and Two-Family Residential (R-2)	Planned Development District (PDD)	State Highway	Private Road	Hydrography
Multiple-Family Residential (R-3)	Planned Unit Development (PUD)	County Highway	Trail	
Limited Residential (LR)	Flood Hazard (FH)			
Combined General Business/Light Industrial (B-1/LI)				

Livingston County



Map created by the Livingston County Planning Department: July 2018
M:\Arcview\Avon\town_zoning_Official_July2018.mxd

Source: Larsen Engineers Town of Avon
Official Zoning Map, Dec 2010.
Additional zoning updates from 2010 - 2018
added by the Livingston County
Planning Department.